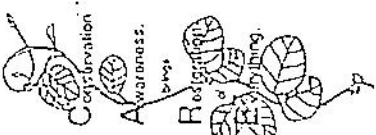
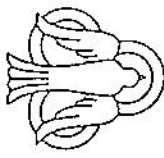


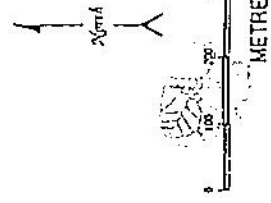
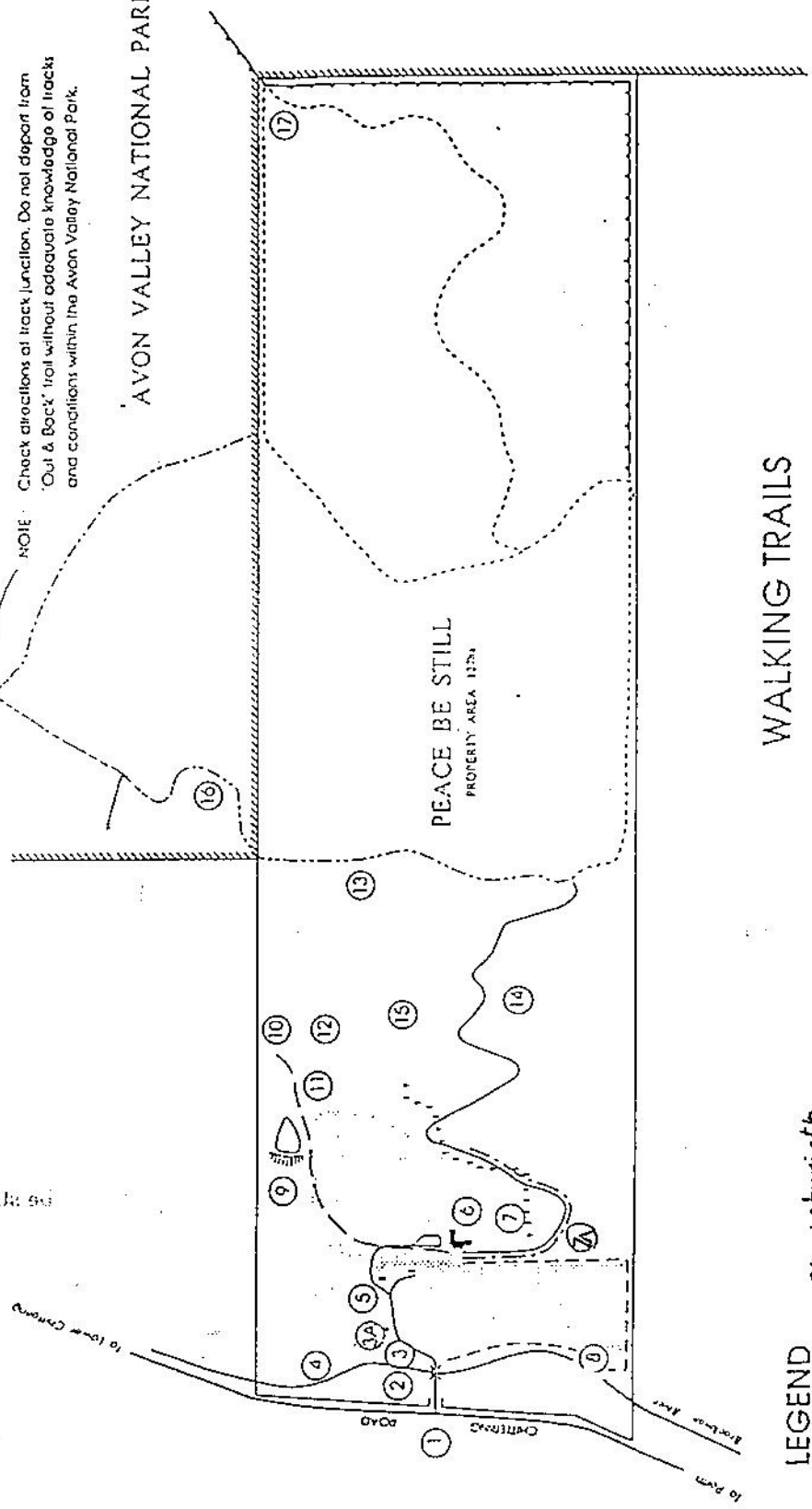
# Peace Be Still



NOTE: Check directions at track junction. Do not depart from 'Out & Back' trail without adequate knowledge of tracks and conditions within the Avon Valley National Park.

AVON VALLEY NATIONAL PARK

PEACE BE STILL  
PROPERTY AREA 1324



## WALKING TRAILS

Trail Name	Duration	Return
Garden of Geithsemane	20 mins	return
Stations of the Cross	1 hour	
Special Valley (Flat Walk)	20 mins	
Over the Hill	1 hour	
Ridge Top Circle	3 hours	
To the Park	2 hours	
Out and Back	3 hours	
Harry Butler Trail	20 mins	

## LEGEND

- 1. Entrance - Chitling Road
- 2. Old Farm Machinery
- 3. Picnic Area
- 3A. Camping Area
- 4. Brockman River
- 5. Creativity Cottage
- 6. Guest House
- 7. Stations of the Cross
- 8. Garden of Geithsemane
- 9. Dam

## 7A Labyrinth

- 10. Special Valley
- 11. The Love Rock
- 12. The Hut
- 13. A Rest Area
- 14. The Hill
- 15. The 15th Station
- 16. Rock Pool
- 17. North East Corner

See Other Points of Interest overlaid



# Peace Be Still

Peace Be Still walking trails provide access to a large area of bushland adjacent to the Brockman River in the Darling Scarp. From the deep, fertile soil of the river valley, characterised by farming, introduced plants and animals, the trails climb into the natural bushland of the surrounding hills and ancient plateau country of Peace Be Still (127ha) and the Avon Valley National Park.

The trails have been provided to share enjoyment, through knowledge, respect and appreciation of our natural surroundings.

## WALKING TRAILS

- A **Garden of Gethsemane**  
A reflective/meditative glade by the river. Allow time for your senses to experience it all.
- B **Stations of the Cross**  
Follow the trail to each station in a natural setting to help fulfil your spiritual needs. (Originated from the Franciscan Order of which Francis of Assisi, patron saint of nature, was founder.)
- C **Special Valley**  
Make sure you get to the valley through the cocky gate. Find a pleasant spot and listen to the sounds of the watercourse.
- D **Over the Hill**  
Easy if taken in stages. Congratulations! You've just climbed approximately 100m above the Guest House.
- E **Ridge Top Circle**  
A walk on the plateau area among Dryandra, Jarrah & Marri.
- F **To The Park**  
Along the southern and eastern boundary firebreak to the park boundary. Return via part of Ridge Top Circle.
- G **Out and Back**  
Trail leads into the park north of Peace Be Still and returns (check directions at track junction in park). Allow sufficient time for this walk before setting out.
- H **Harry Butler Trail**  
Information on the surroundings is displayed on signs.

## SOME POINTS OF INTEREST

- 2 **Old Farm Machinery**  
Take time to study the workings of these labour-saving devices of earlier days.
- 4 **The Brockman River**  
Flows from lakes in the north to the Avon River. Find a spot by the river to sit and "be still". If you are lucky, you might see a Long Neck Tortoise.
- 9 **The Dam**  
Fed by winter streams and summer storms. The water is relatively low in salt content because the catchment is mainly uncleared.
- 11 **The Love Rock**  
(Called so by guests!) Overlooks the dam.
- 13 **A Rest Area**  
Sit on a log and allow yourself to rest and enjoy the peacefulness in this natural clear area just off the track. It is not signposted.
- 14 **The Hill**  
Even if you only reach here, you can experience a spectacular view. In season, wildflowers add colour and interest to this area.
- 15 **The 15th Station**  
An outcrop of boulders overlooking Special Valley. You may get a sense of past communal gatherings here.
- 16 **Rock Pool**  
Follow the watercourse downstream to this shallow pool and rock backdrop about 50m from the track.
- 17 **North East Corner of Peace Be Still**  
The track continues into the National Park for experienced walkers.